












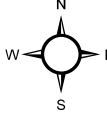
	City Limits
	Agricultural
	R-1
	R-2
	R-3
	Downtown Zone Overlay
	Transition Zone Overlay
	C-1
	C-2
	C-3
	C-B
	M-1
	Park
	No Data


May 18, 2011
Disclaimer and Terms of Use are being supplied to you with an approximation to represent our product, and it's potential. Any claims made of actual results can be verified upon request.